

4865000Y

4866000Y

4867000Y


649000X

X000099

Bogdan-Secian



649000X



350

490



240

360

150

320

FIG 6s


Administratia Fluviala a Dunarii de Jos - Galati, Romania
 S.C.N. Giurgiu - Biroul Hidrotehnic, Harta Electronica
 Sondaj de control Dunarea Fluviala, efectuat de nava Donaris 3
Zona Bogdan-Secian Km 783+000 - Km 786+000


Adancimi efective
 Mira ref. Calafat **-72 cm**

EV	IV	C	IR	ER
2.1	2.8	2.7	2.2	2.1

Scara 1:5000 LATIME MIN. 160m/km 784+00 Data: 26.09.2018

650000X

4865000Y

4866000Y

4867000Y