

4852500Y

4851750Y

4852500Y

4851750Y

662250X

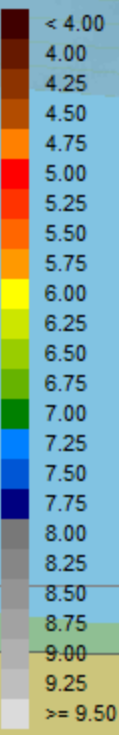
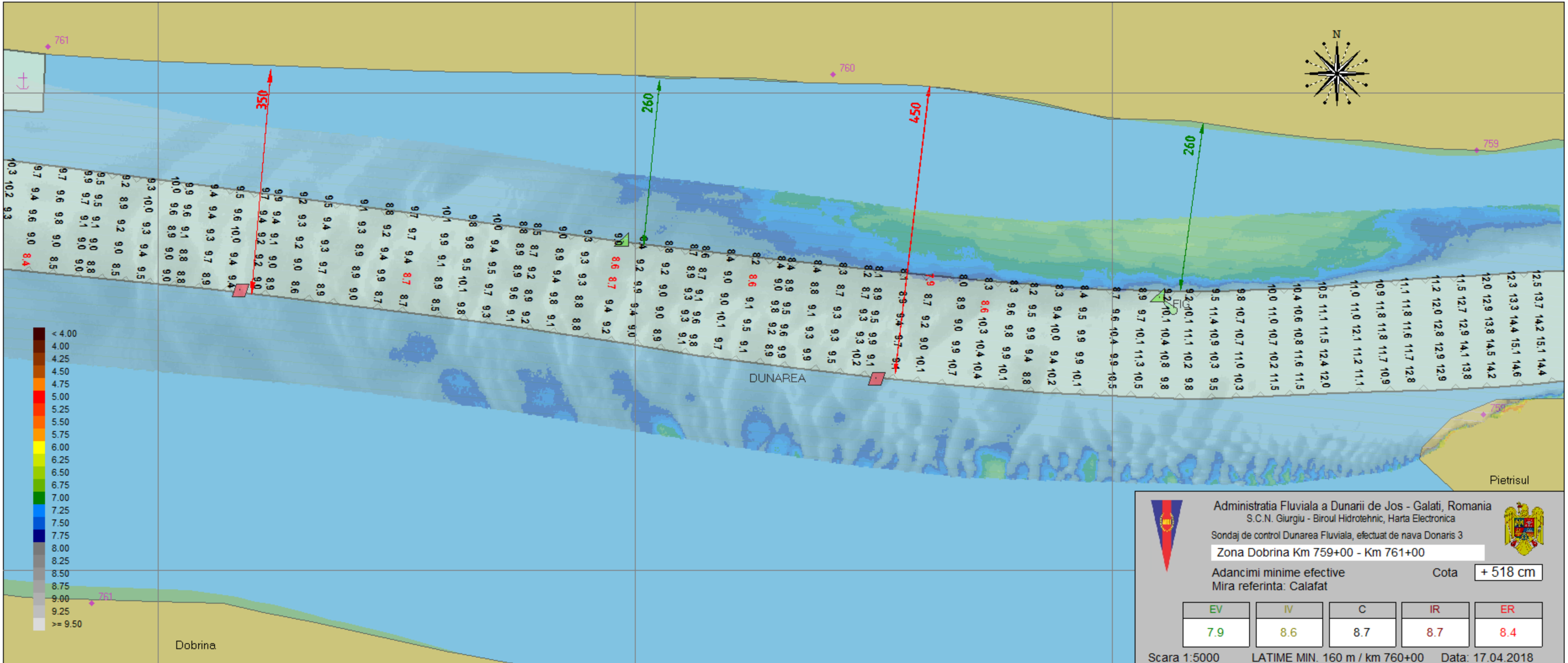
663000X



663750X

662250X

663000X

663750X




**Administratia Fluviala a Dunarii de Jos - Galati, Romania**  
 S.C.N. Giurgiu - Biroul Hidrotehnic, Harta Electronica  
 Sondaj de control Dunarea Fluviala, efectuat de nava Donaris 3  
**Zona Dobrina Km 759+00 - Km 761+00**


Adancimi minime efective Cota **+ 518 cm**  
 Mira referinta: Calafat

EV	IV	C	IR	ER
<b>7.9</b>	<b>8.6</b>	<b>8.7</b>	<b>8.7</b>	<b>8.4</b>

Scara 1:5000    LATIME MIN. 160 m / km 760+00    Data: 17.04.2018

Dobrina

Pietrisul

DUNAREA

