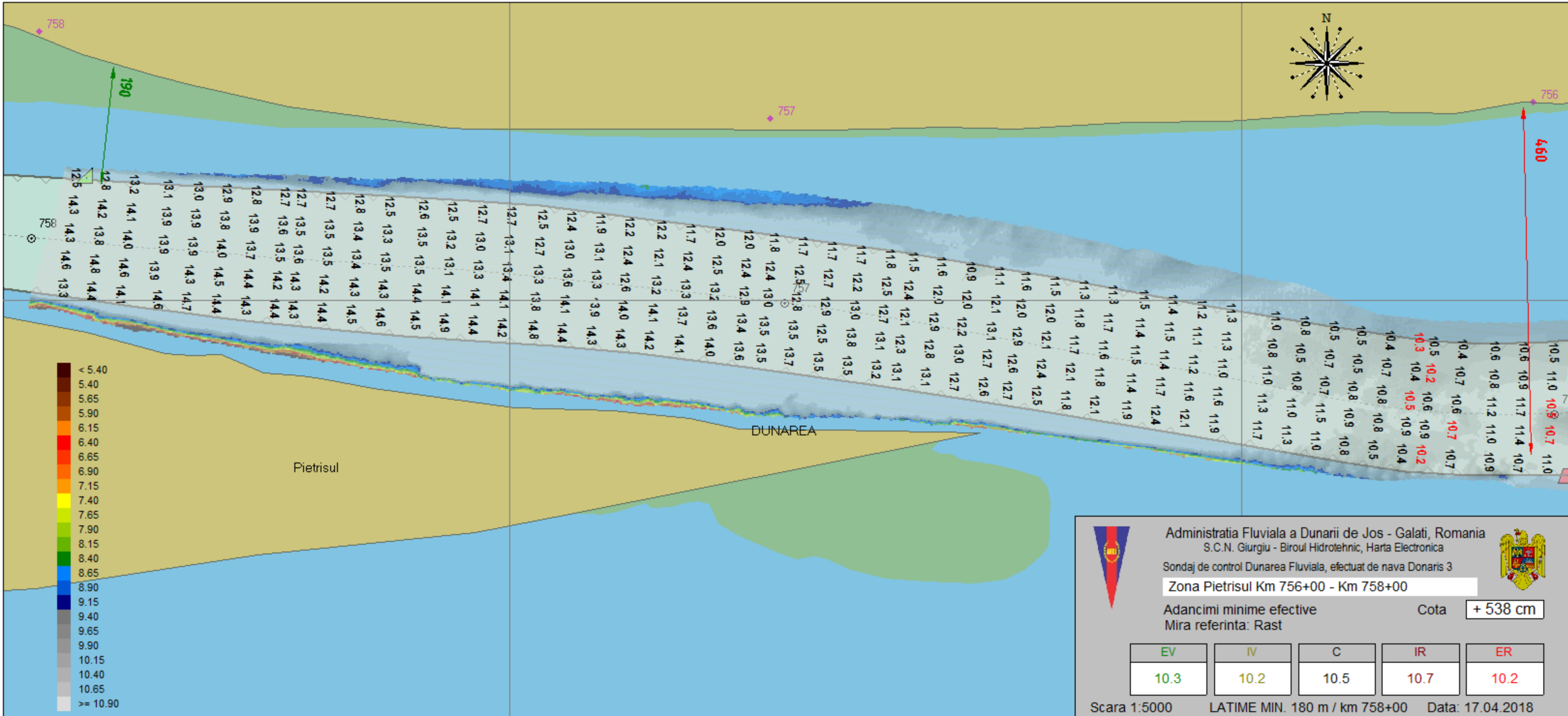


666000X

667000X





Y0002584

4852000Y

666000X

667000X


**Administratia Fluviala a Dunarii de Jos - Galati, Romania**  
 S.C.N. Giurgiu - Biroul Hidrotehnic, Harta Electronica


 Sondaj de control Dunarea Fluviala, efectuat de nava Donaris 3  
**Zona Pietrisul Km 756+00 - Km 758+00**

Adancimi minime efective Cota **+ 538 cm**  
 Mira referinta: Rast

EV	IV	C	IR	ER
10.3	10.2	10.5	10.7	10.2

Scara 1:5000      LATIME MIN. 180 m / km 758+00      Data: 17.04.2018