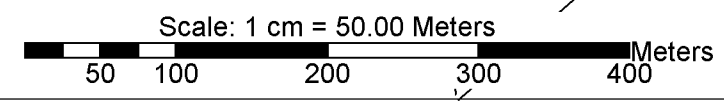
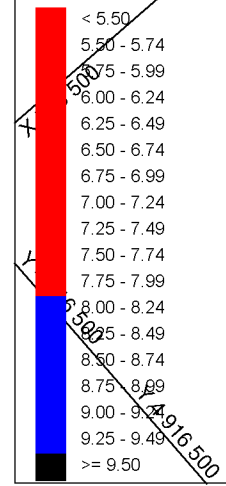
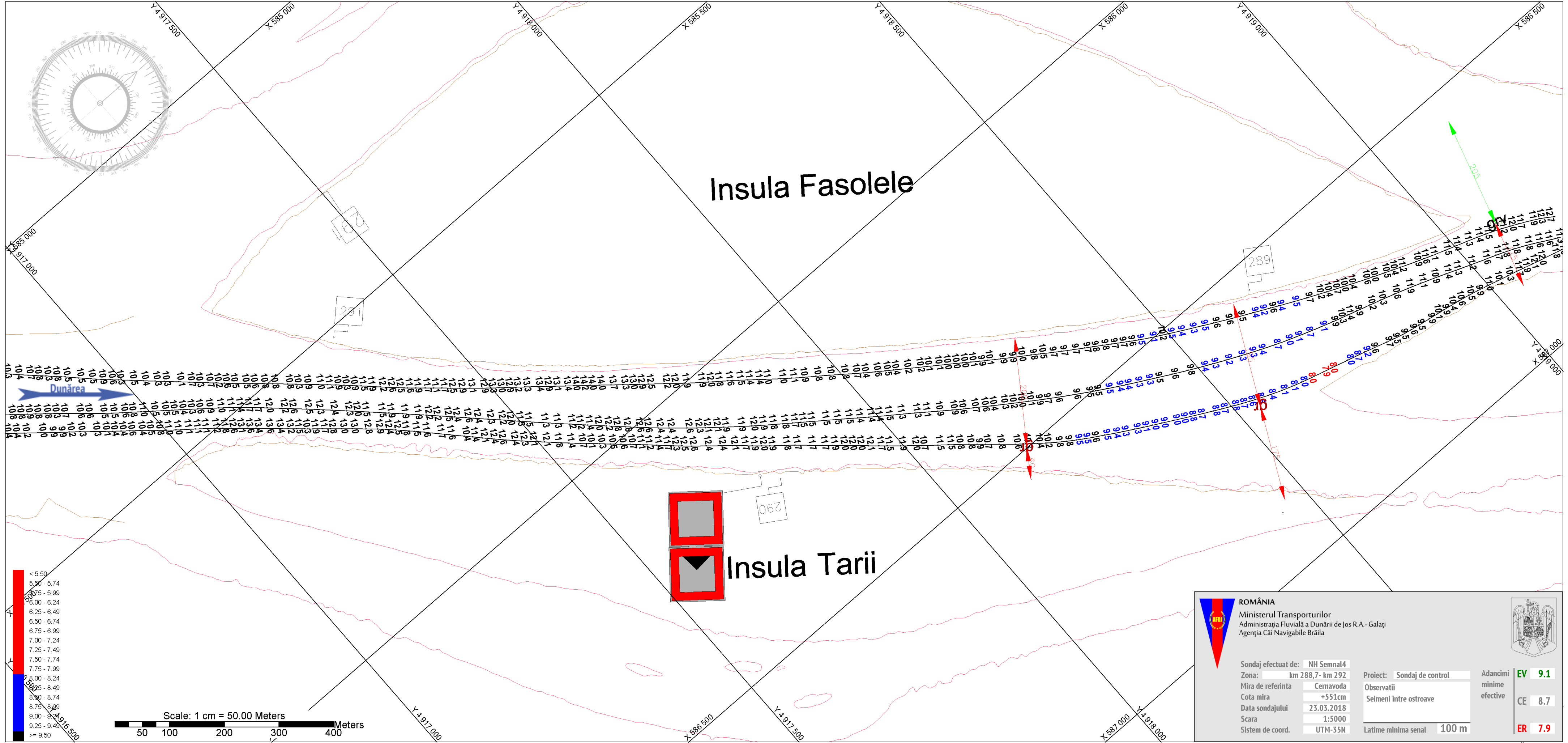


# Insula Fasolele

# Insula Tarii



		<b>ROMÂNIA</b>			
Ministerul Transporturilor Administrația Fluvială a Dunării de Jos R.A. - Galați Agenția Căi Navigabile Brăila					
Sondaj efectuat de:	NH Semnal4	Proiect:	Sondaj de control	Adancimi minime efective	<b>EV 9.1</b>
Zona:	km 288,7- km 292	Observatii	Seimeni intre ostroave		<b>CE 8.7</b>
Mira de referinta	Cernavoda				<b>ER 7.9</b>
Cota mira	+551cm				
Data sondajului	23.03.2018				
Scara	1:5000				
Sistem de coord.	UTM-35N	Latime minima senal	100 m		