

682500X

683250X

684000X

Linovo



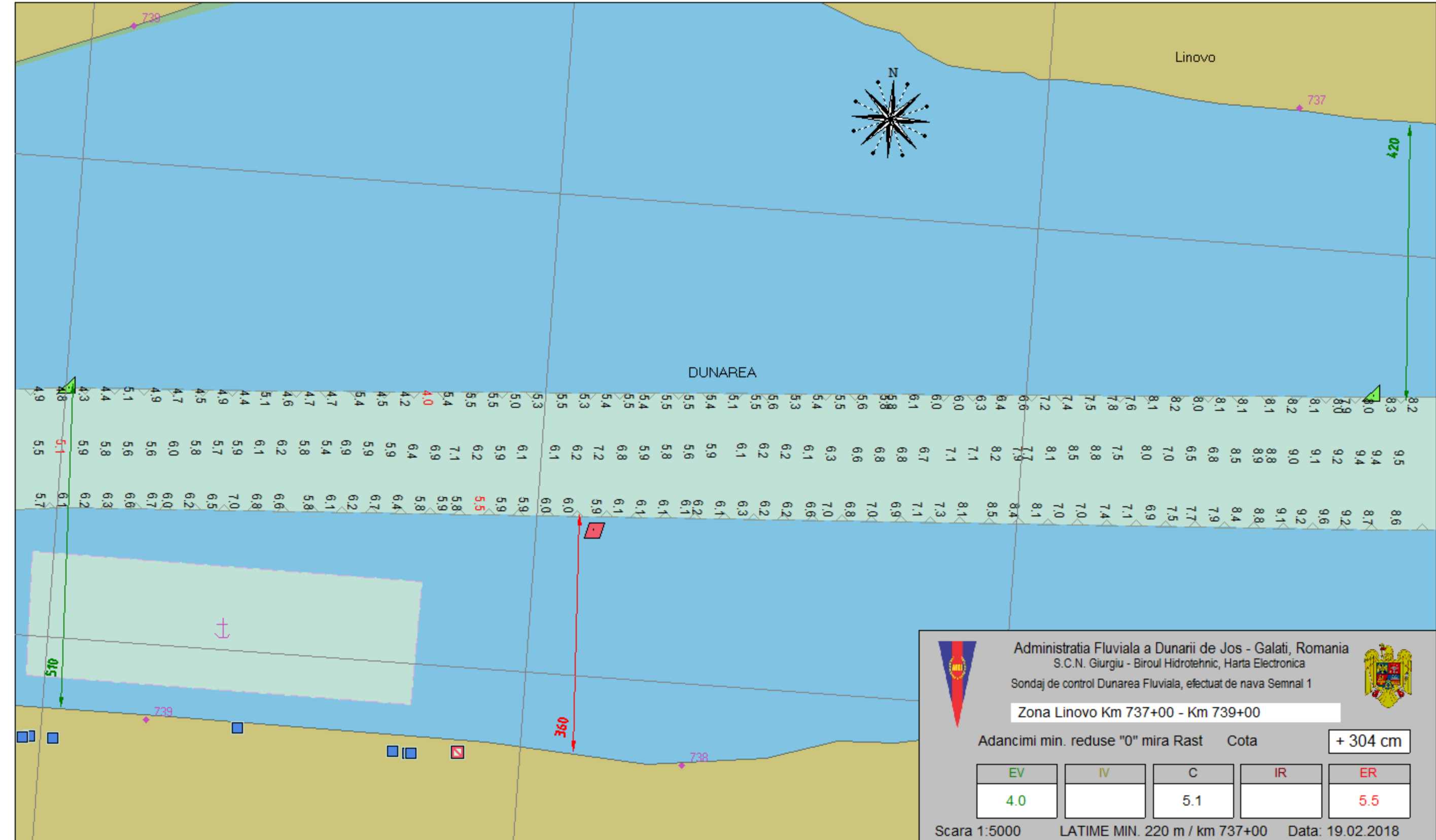
DUNAREA


4857750Y


4857750Y

4857000Y

4857000Y




Administratia Fluviala a Dunarii de Jos - Galati, Romania
 S.C.N. Giurgiu - Biroul Hidrotehnic, Harta Electronica
 Sondaj de control Dunarea Fluviala, efectuat de nava Semnal 1



Zona Linovo Km 737+00 - Km 739+00

Adancimi min. reduce "0" mira Rast Cota **+ 304 cm**

EV	IV	C	IR	ER
4.0		5.1		5.5

Scara 1:5000 LATIME MIN. 220 m / km 737+00 Data: 19.02.2018

682500X

683250X

684000X