

4887000Y

653000X

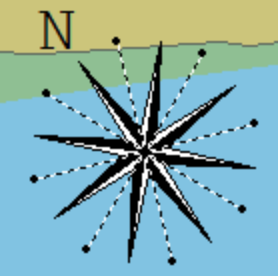
4886000Y

654000X

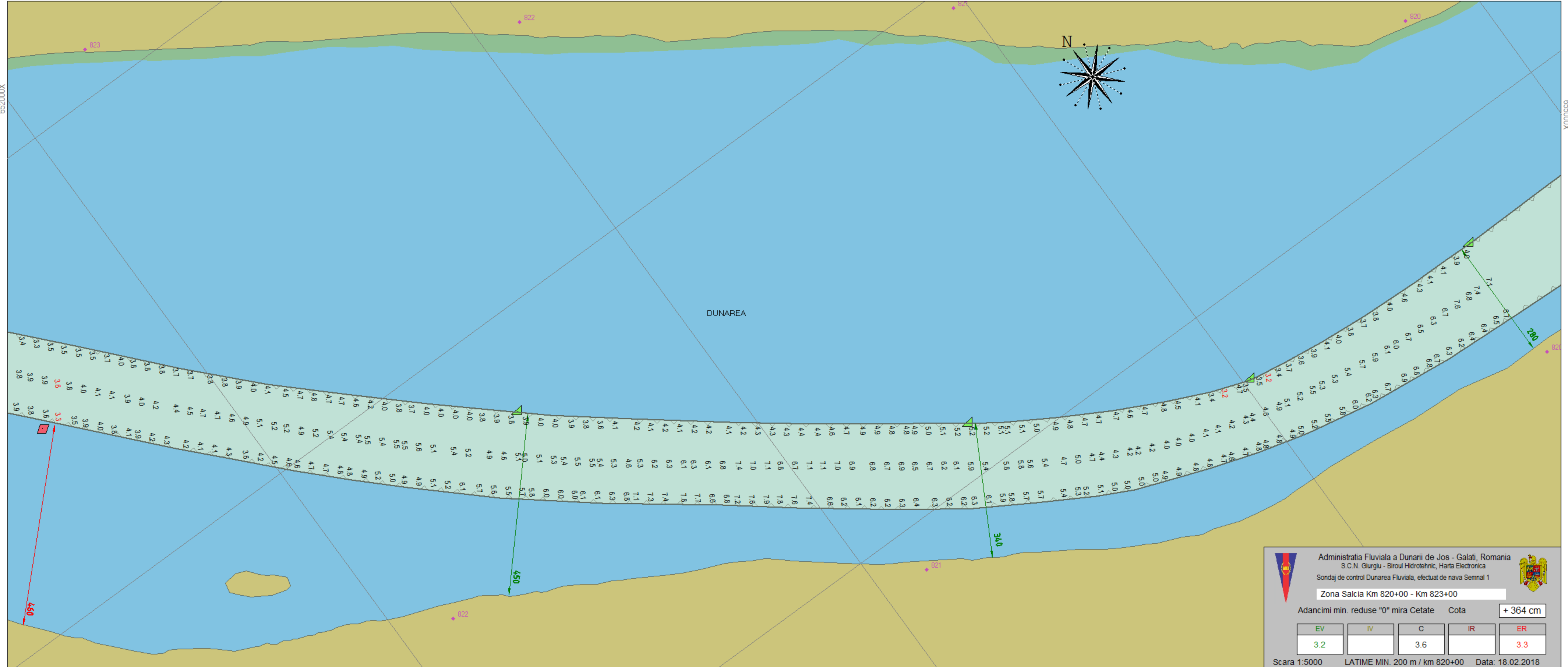
655000X


4885000Y

655000X



DUNAREA




 Administratia Fluviala a Dunarii de Jos - Galati, Romania  
 S.C.N. Giurgiu - Biroul Hidrotehnic, Harta Electronica  
 Sondaj de control Dunarea Fluviala, efectuat de nava Semnal 1

**Zona Salcia Km 820+00 - Km 823+00**

Adancimi min. reduce "0" mira Cetate    Cota    **+ 364 cm**

EV	IV	C	IR	ER
3.2		3.6		3.3

Scara 1:5000    LATIME MIN. 200 m / km 820+00    Data: 18.02.2018

4884000Y

654000X

4886000Y

652000X

4885000Y

653000X

4884000Y