

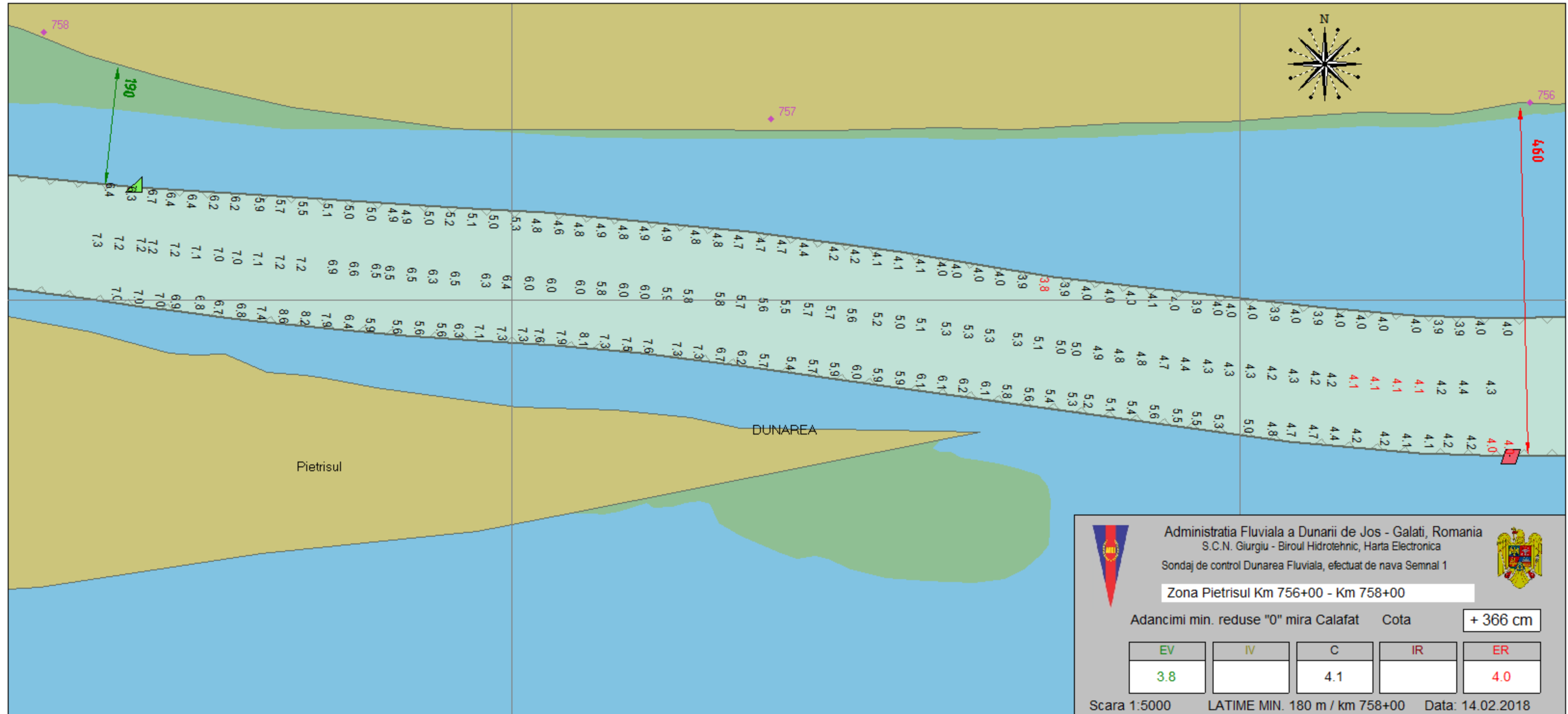
666000X

667000X



4852000Y

4852000Y





DUNAREA

Pietrisul

666000X

667000X


 Administratia Fluviala a Dunarii de Jos - Galati, Romania
 S.C.N. Giurgiu - Biroul Hidrotehnic, Harta Electronica
 Sondaj de control Dunarea Fluviala, efectuat de nava Semnal 1



Zona Pietrisul Km 756+00 - Km 758+00

Adancimi min. reduce "0" mira Calafat Cota **+ 366 cm**

EV	IV	C	IR	ER
3.8		4.1		4.0

Scara 1:5000 LATIME MIN. 180 m / km 758+00 Data: 14.02.2018