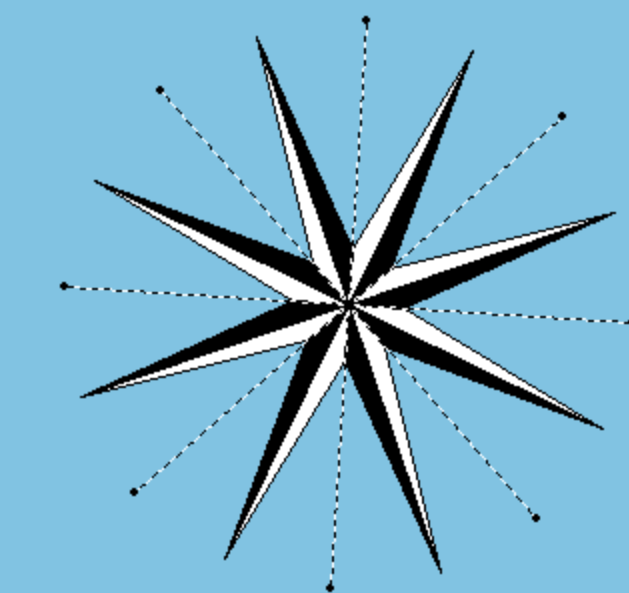


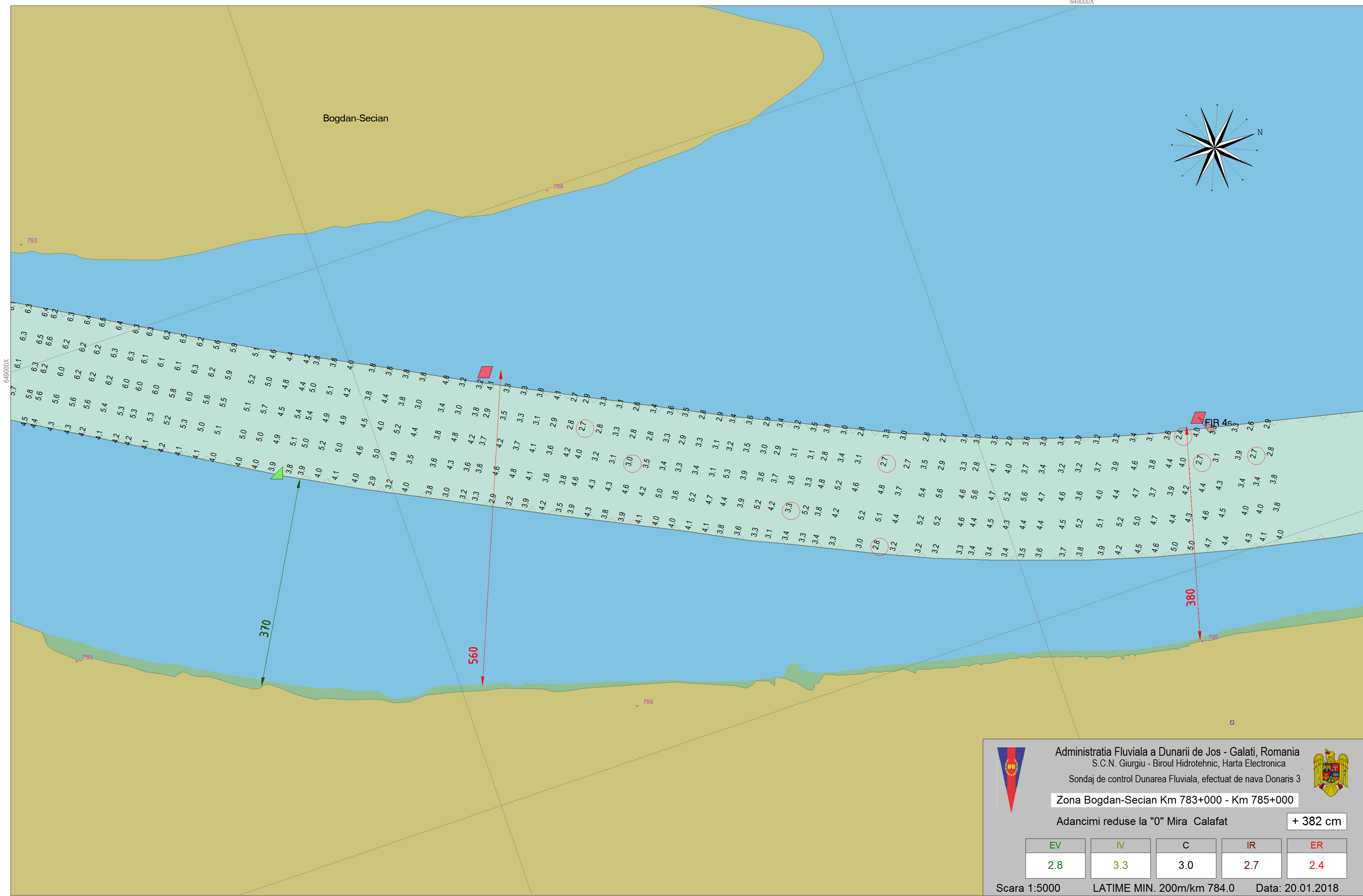
Bogdan-Secian




649000X

650000X

X000099




**Administratia Fluviala a Dunarii de Jos - Galati, Romania**  
 S.C.N. Giurgiu - Biroul Hidrotehnic, Harta Electronica  
 Sondaj de control Dunarea Fluviala, efectuat de nava Donaris 3

**Zona Bogdan-Secian Km 783+000 - Km 785+000**

Adancimi reduce la "0" Mira Calafat + 382 cm

EV	IV	C	IR	ER
2.8	3.3	3.0	2.7	2.4

Scara 1:5000      LATIME MIN. 200m/km 784.0      Data: 20.01.2018