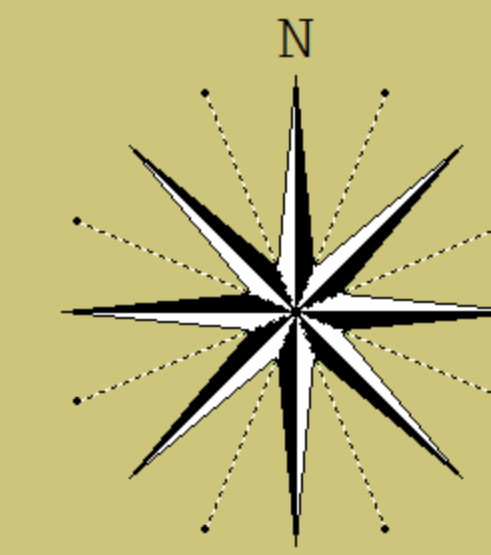


666000X

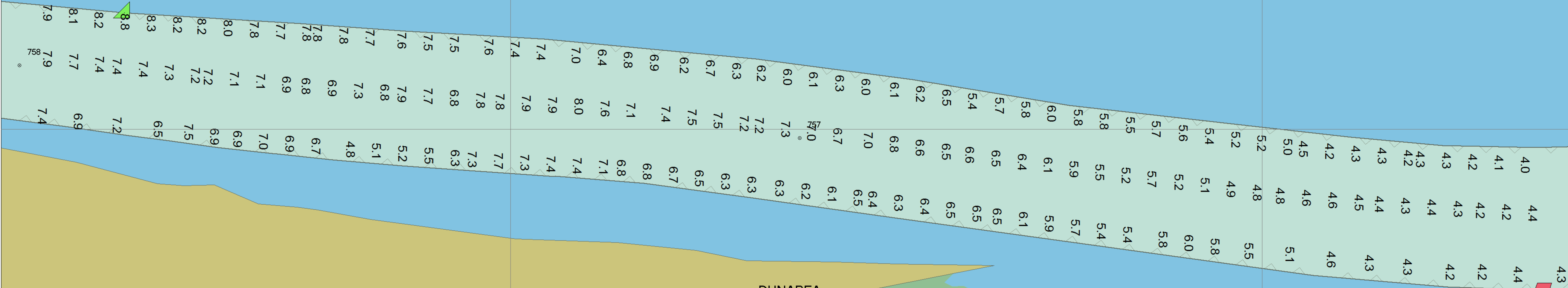
667000X



758

757

756




4852000Y

4852000Y

Pietrisul

DUNAREA


**Administratia Fluviala a Dunarii de Jos - Galati, Romania**  
 S.C.N. Giurgiu - Biroul Hidrotehnic, Harta Electronica  
 Sondaj de control Dunarea Fluviala, efectuat de nava Donaris 3  
**Zona Pietrisul Km 756+000 - Km 758+000**  
 Adancimi reduse la "0" Mira Calafat + 6 cm

EV	IV	C	IR	ER
4.0		4.2		4.2

Scara 1:5000      LATIME MIN. 180m/km 758.0      Data: 02.09.2017

666000X

667000X